



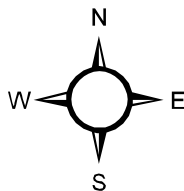


**WENDKIRK OIL FIELD AND BALLINGER SEEP LOCATIONS
UPPER COLORADO RIVER BASIN WATERSHED
COKE COUNTY AND RUNNELS COUNTY**

**RAILROAD COMMISSION OF TEXAS
OIL & GAS DIVISION**

LEGEND

	UPPER COLORADO RIVER BASIN
	IMPACTED COLORADO RIVER SEGMENTS
	SEEP SITE
	WENDKIRK OIL FIELDS



Map Date: 2/12/2004

Disclaimer: Mapping data was generated by the Geographic Information System of the Railroad Commission of Texas. Oil and gas well data shown was obtained from public records at the Railroad Commission of Texas. Mapping data is provided for informational purposes only. This data is continually being updated and refined. This is not a survey grade product. Stream segment data was obtained from the TCEQ (formerly TNRCC).