

ELIZABETH A. JONES, CHAIRMAN
MICHAEL L. WILLIAMS, COMMISSIONER
VICTOR G. CARRILLO, COMMISSIONER



RICHARD A. VARELA
DIRECTOR, OIL AND GAS DIVISION
JOHN JAMES TINTEA P.G.
ASSISTANT DIRECTOR, SITE REMEDIATION

RAILROAD COMMISSION OF TEXAS OIL AND GAS DIVISION

VOLUNTARY CLEANUP PROGRAM FINAL CERTIFICATE OF COMPLETION

As provided for Chapter 91, Subchapter 0, Texas Natural Resource Code.

I, JOHN JAMES TINTEA, ASSISTANT DIRECTOR OF THE SITE REMEDIATION SECTION, OIL AND GAS DIVISION, RAILROAD COMMISSION OF TEXAS, CERTIFY UNDER CHAPTER 91, SUBCHAPTER 0, TEXAS NATURAL RESOURCE CODE, THAT NECESSARY RESPONSE ACTIONS HAVE BEEN COMPLETED FOR VOLUNTARY CLEANUP PROGRAM SITE VCP NO.10-30006 AS OF 3rd OCTOBER 2005 FOR THE TRACT(S) OF LAND DESCRIBED IN EXHIBIT "A", BASED ON THE AFFIDAVIT OF COMPLETION OF RESPONSE ACTION, EXHIBIT "B" AND WHICH ARE FURTHER DESCRIBED IN THE APPROVED FINAL REPORT FOR THE SITE. THE APPLICANT WAS NOT A RESPONSIBLE PARTY UNDER SECTION 91.113. ON THE DATE OF ISSUANCE OF THIS CERTIFICATE THE APPLICANT IS QUALIFIED TO OBTAIN THE PROTECTION FROM LIABILITY PROVIDED BY CHAPTER 91, SUBCHAPTER 0, TEXAS NATURAL RESOURCE CODE.

EXECUTED this 3rd Day of October 2005

A handwritten signature in black ink, appearing to read "John James Tintera".


***John James Tintera P.G., Assistant Director
Site Remediation Section***

STATE OF TEXAS

COUNTY OF TRAVIS

BEFORE ME, personally appeared John James Tintera, Assistant Director, Site Remediation Section, of the Railroad Commission of Texas, known to me to be the person and agent of said commission whose name is subscribed to the foregoing instrument, and he acknowledged to me that he executed the same for the purposes and in the capacity therein expressed.

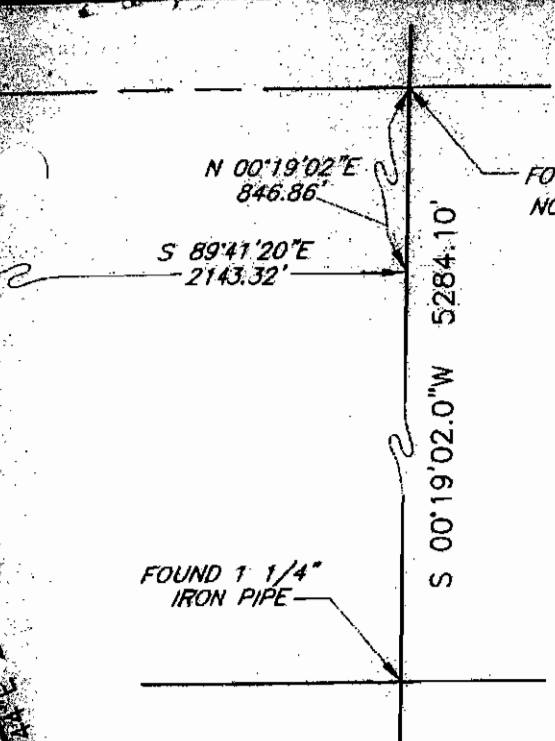
GIVEN UNDER MY HAND AND SEAL OF OFFICE, *this the 3rd day of October 2005.*



A handwritten signature in black ink, appearing to read "David A. Cornett".

Notary Public in and for the State of Texas

EXHIBIT "A"
RAILROAD COMMISSION OF TEXAS
VOLUNTARY CLEANUP PROGRAM
LEGAL DESCRIPTION OF THE Pioneer PFC #19 Site
VCP No. 10-30006



**SECTION 5
BLOCK 0-18
D. & P. SURVEY
POTTER COUNTY, TEXAS**


DESCRIPTION FROM THIS SURVEY

All that certain tract or parcel of land being in Section 5, Block 0-18, D. & P. Survey, Potter County, Texas and being more particularly described as follows:
 Beginning at a 2" Iron Pipe found for the Northeast corner of this tract or parcel from whence a 1 1/2" Iron Pipe found for the Northeast corner of said Section 5 bears S 89°41'20"E a distance of 2143.32 feet and N 00°19'02"E along the East line of said Section 5 a distance of 846.86 feet;
 Thence S 22°03'44"E a distance of 249.65 feet to a 2" Iron pipe found for the Southeast corner of this tract or parcel;
 Thence S 68°05'39"W a distance of 249.58 feet to a 5/8" Iron Rod with cap set for the southwest corner of this tract or parcel;
 Thence N 22°03'44"W a distance of 249.65 feet to a 2" Iron pipe found for the Northwest corner of this tract or parcel;
 Thence N 68°05'39"E a distance of 249.58 feet to the POINT OF BEGINNING and containing 1.43 Acres, more or less.

CERTIFICATE

I, V. Lynn Bezner, do hereby certify that the above plat is true and correct as determined by a survey made on the ground under my supervision.

V. Lynn Bezner
 V. Lynn Bezner
 Registered Professional
 Land Surveyor No. 2057



NOTE:
 AS BASED ON
 OBSERVATION
 IN NORTH
 COORDINATE SYSTEM
 NORTH ZONE

PAGE:

				Eco-Logical Environmental Serv., Inc.	SCALE: 1" = 50'
					DATE: 8-16-05
NO.	REVISION	DATE	BY		JOB NO.: 105577
SURVEYED BY: B. ALLEN				SURVEYING AND MAPPING BY TOPOGRAPHIC LAND SURVEYORS 2225 PERRYTON PARKWAY, PAMPA, TX. 79065, PH.# (806)665-7218	DRAWING NUMBER: (MISCSURV)105577
DRAWN BY: K. WHINERY					SHEET 1 OF 1
CHECKED BY:					

EXHIBIT "B"
RAILROAD COMMISSION OF TEXAS
VOLUNTARY CLEANUP PROGRAM
AFFIDAVIT OF COMPLETION OF RESPONSE ACTION

I, Mr. Michael Jacobs, on behalf of Pioneer Natural Resources U.S.A, Inc., Applicant, represent that the Applicant has completed response actions pursuant to Chapter 91, Subchapter O, Texas Natural Resource Code, at the tract of land described in Exhibit "A" to this certificate that pertains to the Pioneer PFC Compressor #19, also known as VCP No. 10-30006 located in Potter County, Texas. The Applicant entered into a Voluntary Cleanup Agreement with the Railroad Commission and has submitted and received approval from the Commission's Voluntary Cleanup Program on all plans and reports required by the Voluntary Cleanup Agreement. I hereby affirm and represent that the plans and reports were prepared using a prudent degree of inquiry of the Site, consistent with accepted industry standards to identify all contaminants, waste and contaminated media of regulatory concern. The response actions for the Site have achieved response action levels acceptable for unrestricted residential use with no reliance on institutional or physical controls as determined by the standards of the RRC. The response actions eliminate substantial present or future risk to public health and safety and to the environment from releases and threatened releases of identified contaminants at or from the Site. The Applicant has not acquired this certificate of completion by fraud, misrepresentation, or knowing failure to disclose material information. Further information concerning the response actions at this Site may be found at the central office of the RRC under VCP No. 10-30006.

The preceding is true and correct to the best of my knowledge and belief

Applicant

By: Michael A. Jacobs

Print Name: MICHAEL A. JACOBS

STATE OF
COUNTY OF

BEFORE ME, personally appeared MICHAEL A. JACOBS
known to me to be the person and agent of said commission whose name is subscribed to the foregoing instrument, and he acknowledged to me that he executed the same for the purposes and in the capacity therein expressed.

GIVEN UNDER MY HAND AND SEAL OF OFFICE, this 8th Day of August, 2008.



Judy Walters
Notary Public in and for the State of Texas